







Flint Mine Solar

Towns of Coxsackie and Athens, Greene County, New York
Case No. 18-F-0087

Proposed Facility

Notes: 1. Basemap: ESRI ArcGIS Online "World Topographic Map" map service. 2. This map was generated in ArcMap on March 15, 2020.

Proposed Facility Components

-  Access Road
-  Collection Line
-  Substation/Switchyard
-  Fence Area
-  PV Module Layout
-  Facility Area